
LEGENDA
Wykaz zmian gruntów pod drogami w pomocy ogólno:
ZKD1 Droga lokalna
ZKD2 Droga lokalna - drogi rolne
ZKD3 Ciąg pieszo-rowerowy
DW1.7 Pozostałe
Granice działek Ewidencyjnych
PG1, G1, ZR, MN, KD2 Przeznaczenie w MPZP
Skala: 1:1000
Arkusz 1
Arkusz 2
Arkusz 3
Arkusz 4
Arkusz 5
Arkusz 6
Arkusz 7
Arkusz 8
Arkusz 9
Arkusz 10
Arkusz 11
0,00km
0,25km
0,50km
0,75km
1,00km
1,25km
1,50km
1,75km
2,00km
2,25km
2,50km
2,75km
3,00km
3,25km
3,50km
3,75km
4,00km
4,25km
4,50km
4,75km
5,00km
5,25km
5,50km
5,75km
6,00km
6,25km
6,50km
6,75km
7,00km
7,25km
7,50km
7,75km
8,00km
8,25km
8,50km
8,75km
9,00km
9,25km
9,50km
9,75km

LEGENDA:

Numry działek z formą własności w zakresie użytku:

1634/4- Gmina Skawina

1633/1 Skarb Państwa - Wody Polskie

1337/7- Skarb Państwa

1584/2 - Pozostałe

Granica Użytku Ekologicznego

Linie rozgraniczające z MPZP

WS, ZL, ZR, MN, KDD Przeznaczenie w MPZP

Skala 1:1000

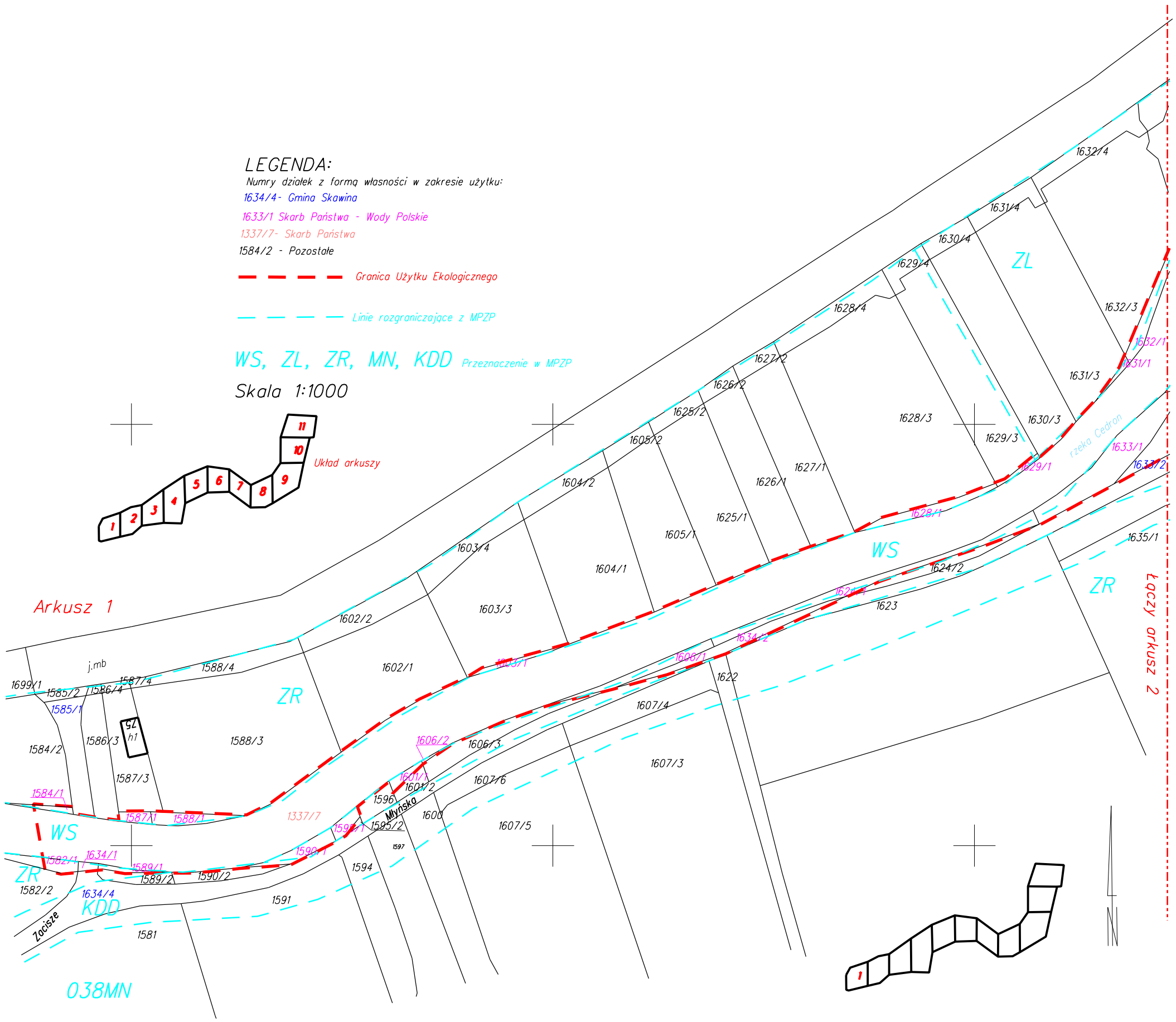

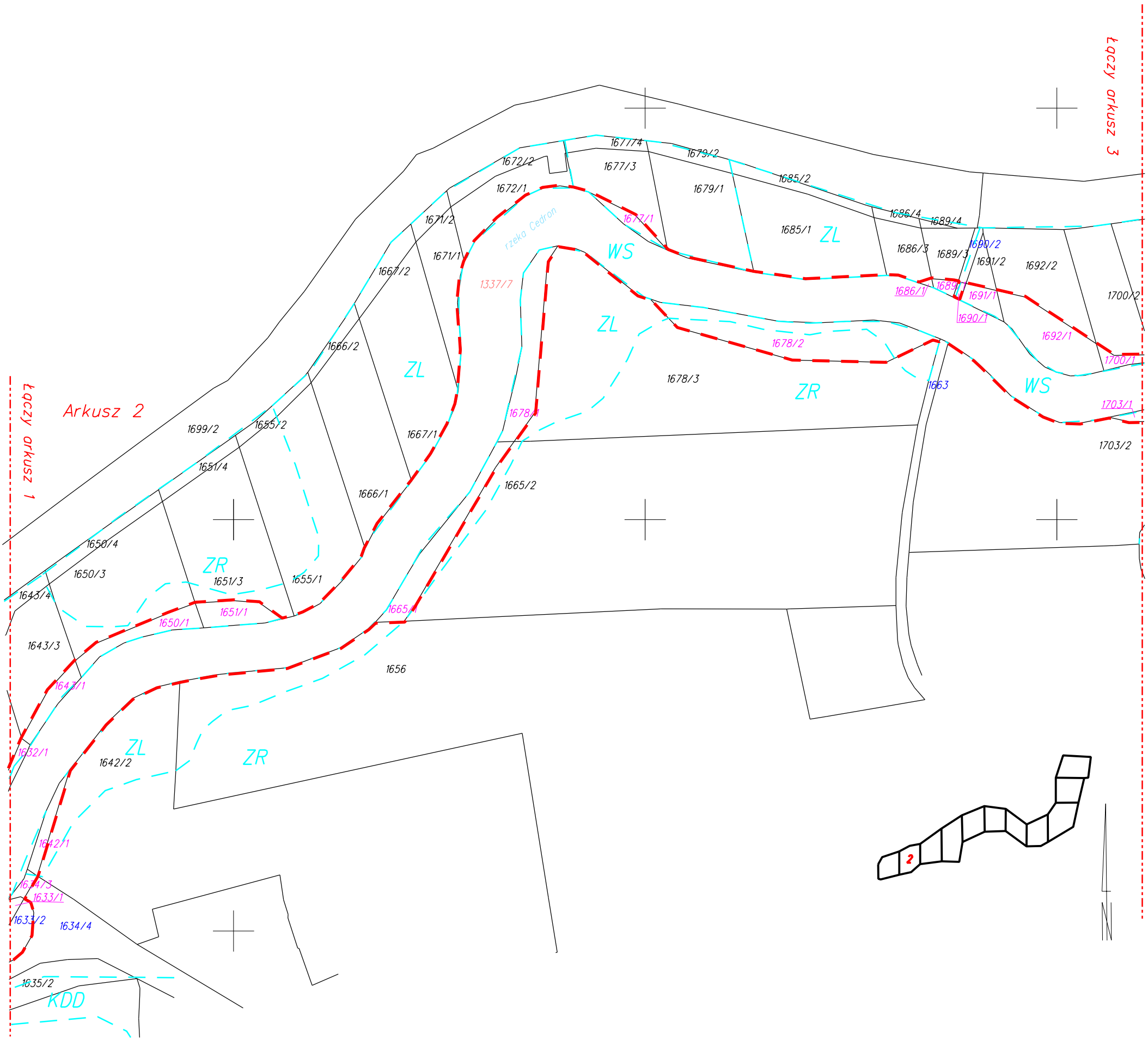
łączy arkusz 3
łączy arkusz 1
Arkusz 2
1677/4
1679/2
1672/2
1677/3
1685/2
1672/1
1679/1
1671/2
1677/1
1686/4
1689/4
1685/1
ZL
1671/1
rzeka Cedron
WS
1686/3
1689/3
1690/2
1691/2
1692/2
1667/2
1337/7
1686/1
1689/1
1691/1
1700/2
1690/1
1692/1
1666/2
ZL
ZL
1678/2
1700/1
1678/3
ZR
1663
WS
1703/1
1699/2
1655/2
1667/1
1678/1
1703/2
1651/4
1666/1
1665/2
1650/4
ZR
1650/3
1651/3
1655/1
1643/4
1651/1
1665/1
1650/1
1643/3
1656
1643/1
1632/1
ZL
1642/2
ZR
1642/1
1634/3
1633/1
1633/2
1634/4
1635/2
KDD
2
N

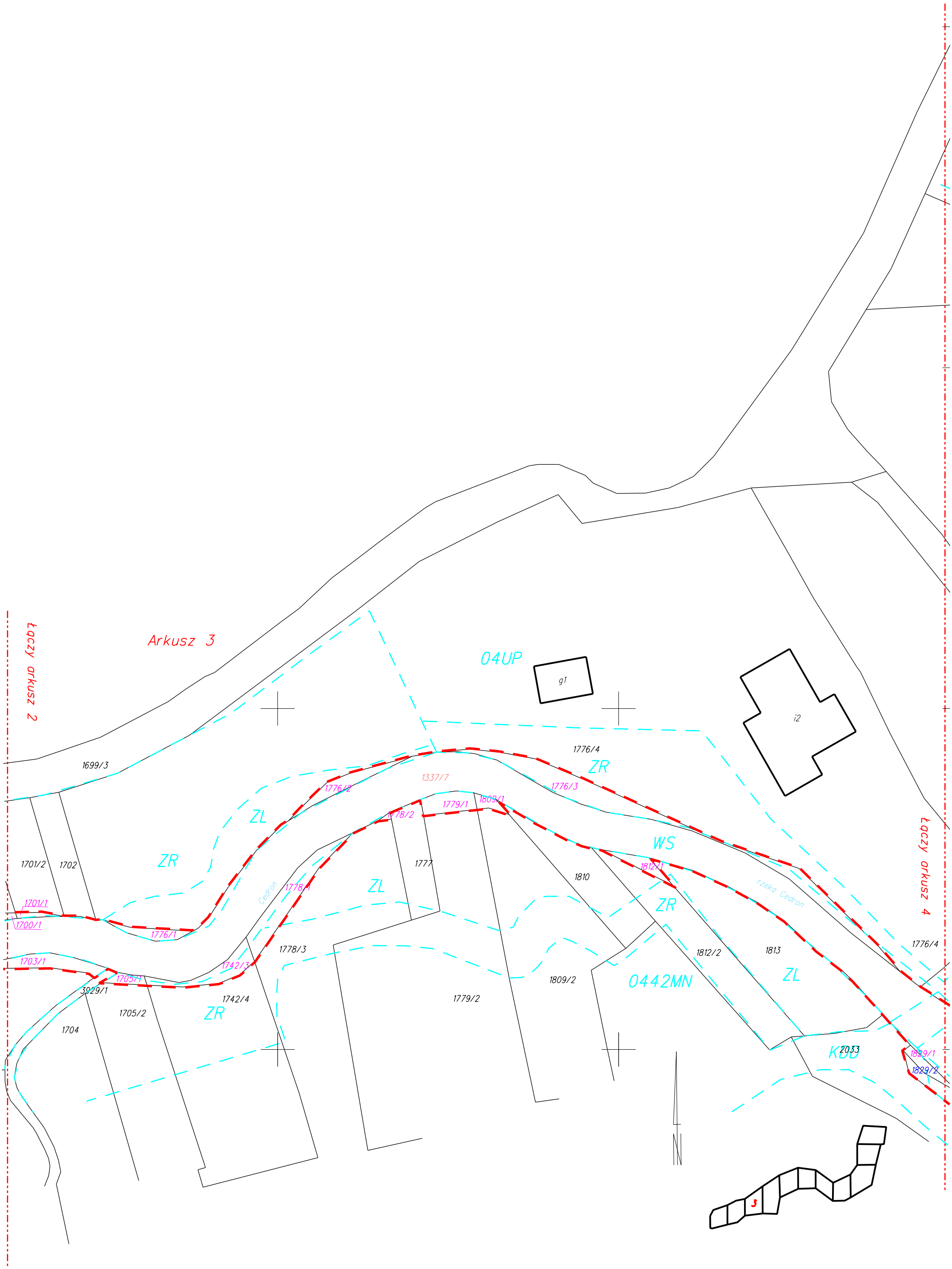
Łączy arkusz 2
Arkusz 3
Łączy arkusz 4
04UP
g1
i2
1776/4
ZR
1337/7
1776/2
1776/3
1779/1
1809/1
1778/2
ZL
WS
1699/3
1701/2
1702
ZR
1777
1810
1812/1
rzeka Cedron
Cedron
1778/4
ZL
ZR
1701/1
1700/1
1776/1
1778/3
1812/2
1813
1776/4
1703/1
1742/3
1705/1
3929/1
1742/4
1779/2
1809/2
0442MN
ZL
1705/2
ZR
1704
2033
KDD
1829/1
1829/2
N
3

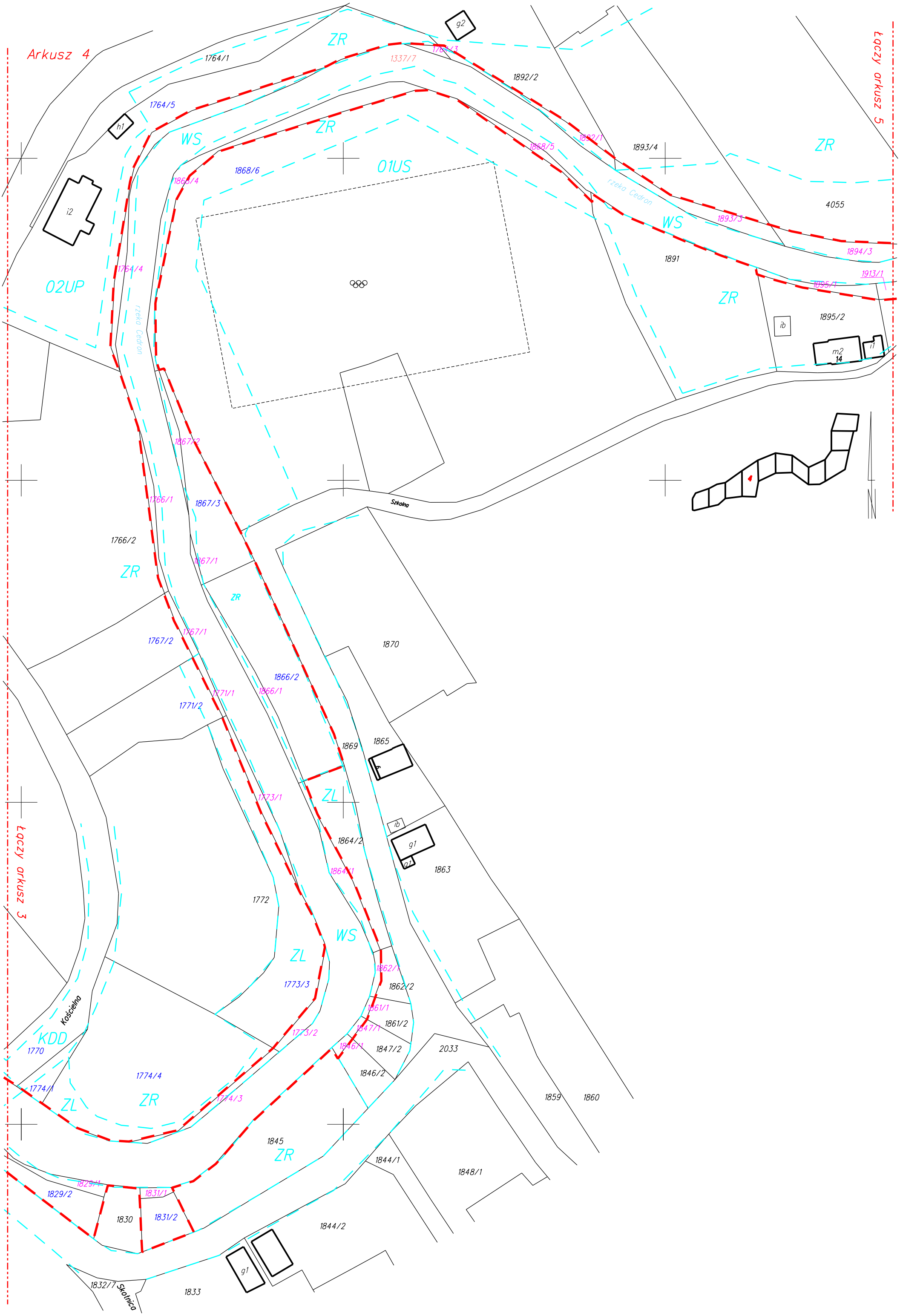
Arkusz 4
łączy arkusz 5
łączy arkusz 3
ZR
WS
01US
02UP
KDD
ZL
rzeka Cedron
Szkolna
Kościelna
Skotnica
1764/1
1764/5
1764/4
1764/3
1337/7
1892/2
1892/1
1868/5
1868/6
1868/4
1893/4
1893/3
4055
1894/3
1913/1
1895/1
1891
1895/2
1867/2
1867/3
1867/1
1766/1
1766/2
1767/1
1767/2
1771/1
1771/2
1866/2
1866/1
1870
1869
1865
1773/1
1773/3
1773/2
1864/2
1864/1
1863
1772
1862/1
1862/2
1861/1
1861/2
1847/1
1847/2
1846/1
1846/2
2033
1770
1774/4
1774/1
1774/3
1845
1859
1860
1844/1
1848/1
1829/1
1829/2
1830
1831/1
1831/2
1844/2
1832/7
1833
g2
h1
i2
ib
m2
14
i1
g1

Łączy arkusz 6

Arkusz 5

3979
3977
3978
WS
2004/3
2004/2
2006/1
rz. Cedron
2004/3
2004/2
2003/2
ZR
2005
2003/1
ZL
ZR
2005
1955/2
1954/2
2002/1
2018
2018
2001/5
1337/7
2002/2
1955/1
2002/2
1953
2001/6
ZL
1934/2
1952
1954/1
ZL
1951/2
ZR
rz. Cedron
1956/1
1957/1
1956/2
1951/1
WS
1957/2
1934/1
1948/12
ZR
1933
1958/2
1948/13
1950
ZR
1931/1
1931/3
5
1935
m1
17
Łączy arkusz 4
1936/1
1931/2
1894/5
1930/1
1936/2
4056
1894/3
ZL
1930/2
Szkolna
1938/3
1929/1
1929/2
rz. Cedron
1937
1926
1927
1914
1913/1
1913/2
chbl.
N

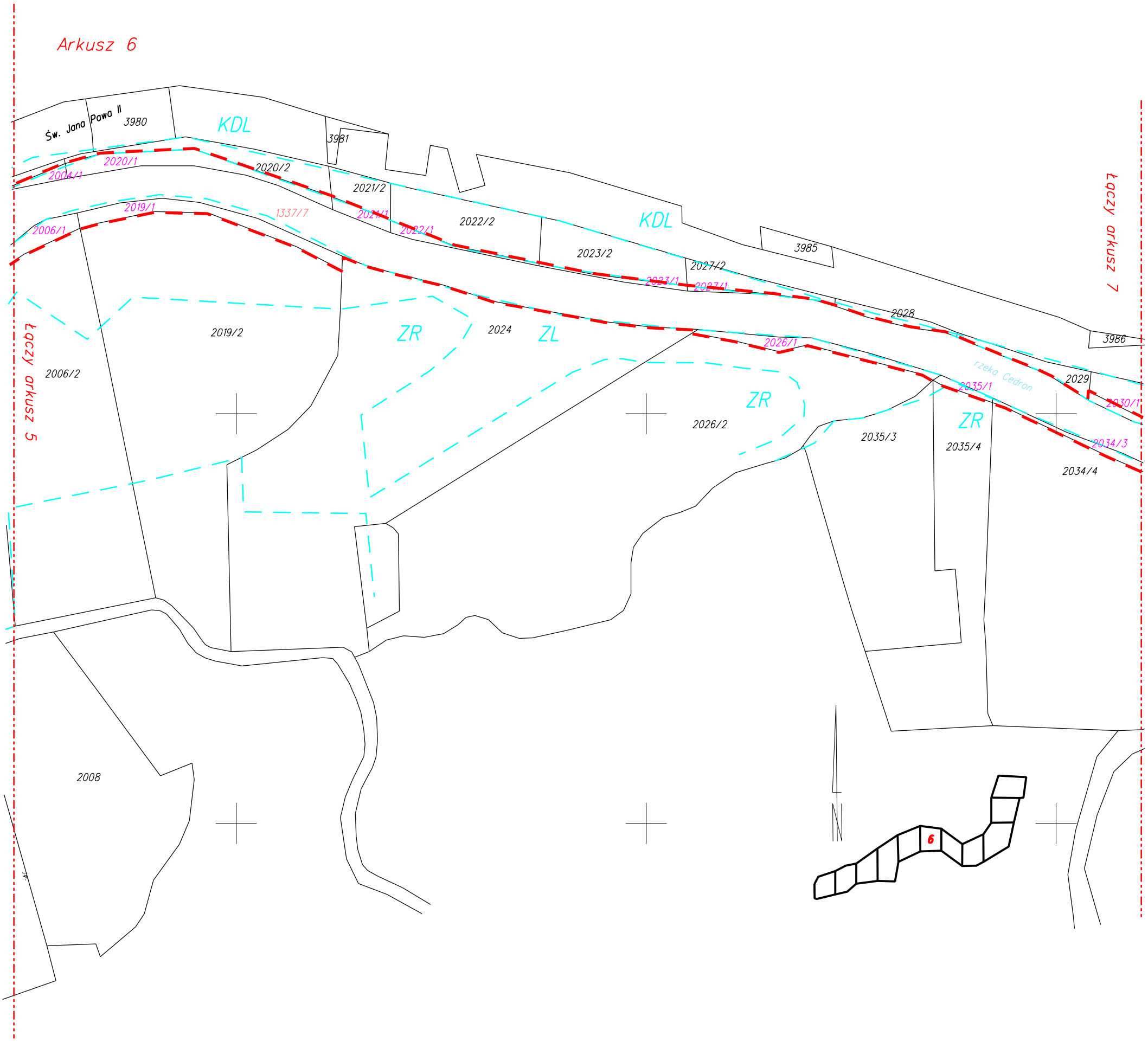
Arkusz 6
Św. Jana Pawła II
3980
KDL
3981
2020/1
2020/2
2004/1
2021/2
2019/1
1337/7
2006/1
2022/2
2022/1
KDL
3985
2023/2
2027/2
2023/1
2027/1
łączy arkusz 7
2019/2
ZR
2024
ZL
2028
3986
2026/1
2006/2
rzeka Cedron
2029
2035/1
2030/1
łączy arkusz 5
ZR
2026/2
2035/3
ZR
2035/4
2034/3
2034/4
2008
N
6

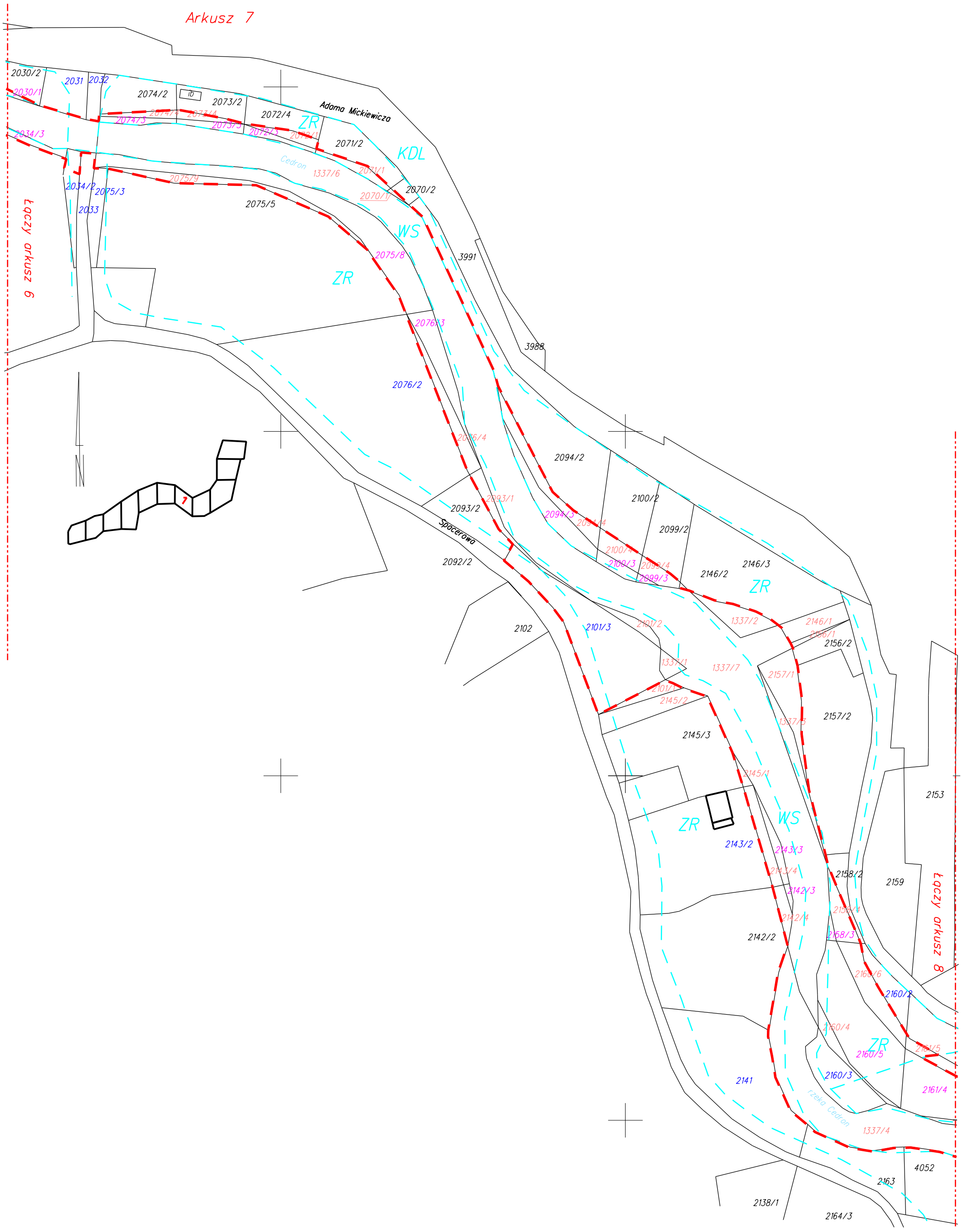
Arkusz 7
Adama Mickiewicza
Spacerowa
Cedron
rzeka Cedron
łączy arkusz 6
łączy arkusz 8
ZR
KDL
WS
2030/2
2030/1
2031
2032
2034/3
2034/2
2033
2075/3
2074/2
2074/3
2074/4
2073/2
2073/4
2073/3
2072/4
2072/3
2072/1
2071/2
2071/1
2070/2
2070/1
2075/9
2075/5
2075/8
3991
3988
2076/3
2076/2
2076/4
2094/2
2093/1
2093/2
2094/3
2094/4
2100/2
2099/2
2100/4
2099/3
2099/4
2099/1
2092/2
2146/3
2146/2
1337/2
2146/1
2156/1
2156/2
2102
2101/3
2101/2
1337/1
1337/7
2157/1
2101/1
2145/2
2157/2
1337/3
2145/3
2145/1
2153
2143/2
2143/3
2143/4
2158/2
2159
2142/3
2142/4
2158/1
2158/3
2142/2
2160/6
2160/2
2160/4
2160/5
2161/5
2160/3
2161/4
2141
1337/4
4052
2163
2138/1
2164/3

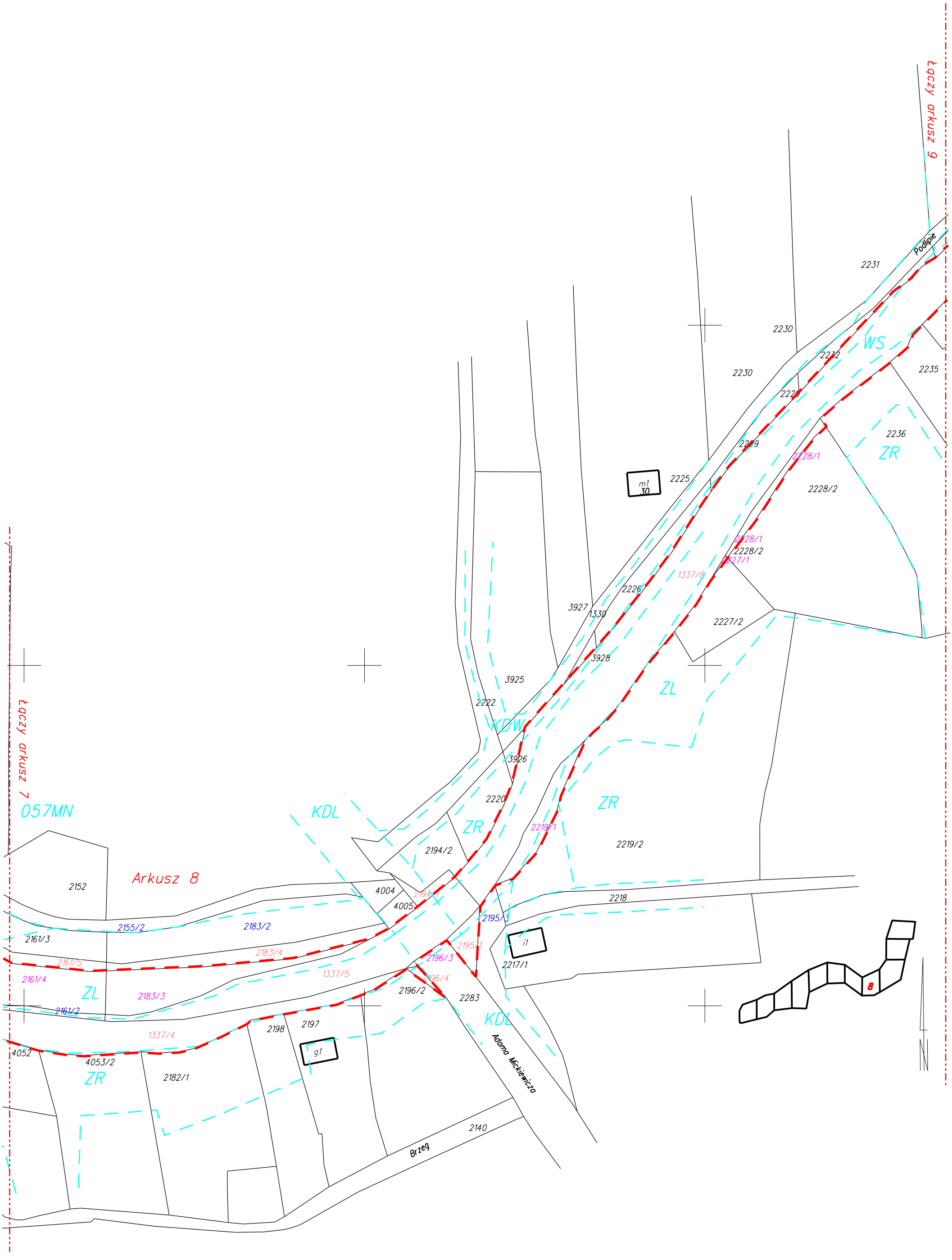
Łączy arkusz 9
Łączy arkusz 7
Arkusz 8
057MN
Podlipie
Adama Mickiewicza
Brzeg
WS
ZR
ZL
KDW
KDL
2231
2230
2232
2235
2236
2229
2228/1
2228/2
2227/1
2227/2
2225
2226
1337/8
3927
1330
3928
3925
2222
3926
2220
2219/1
2219/2
2194/2
2194/1
4004
4005
2195/3
2195/1
2196/3
2196/4
2196/2
2283
2218
2217/1
i1
m1
30
2152
2155/2
2183/2
2161/3
2183/4
2161/5
1337/5
2161/4
2183/3
2161/2
1337/4
4052
4053/2
2182/1
2198
2197
g1
2140
8
N

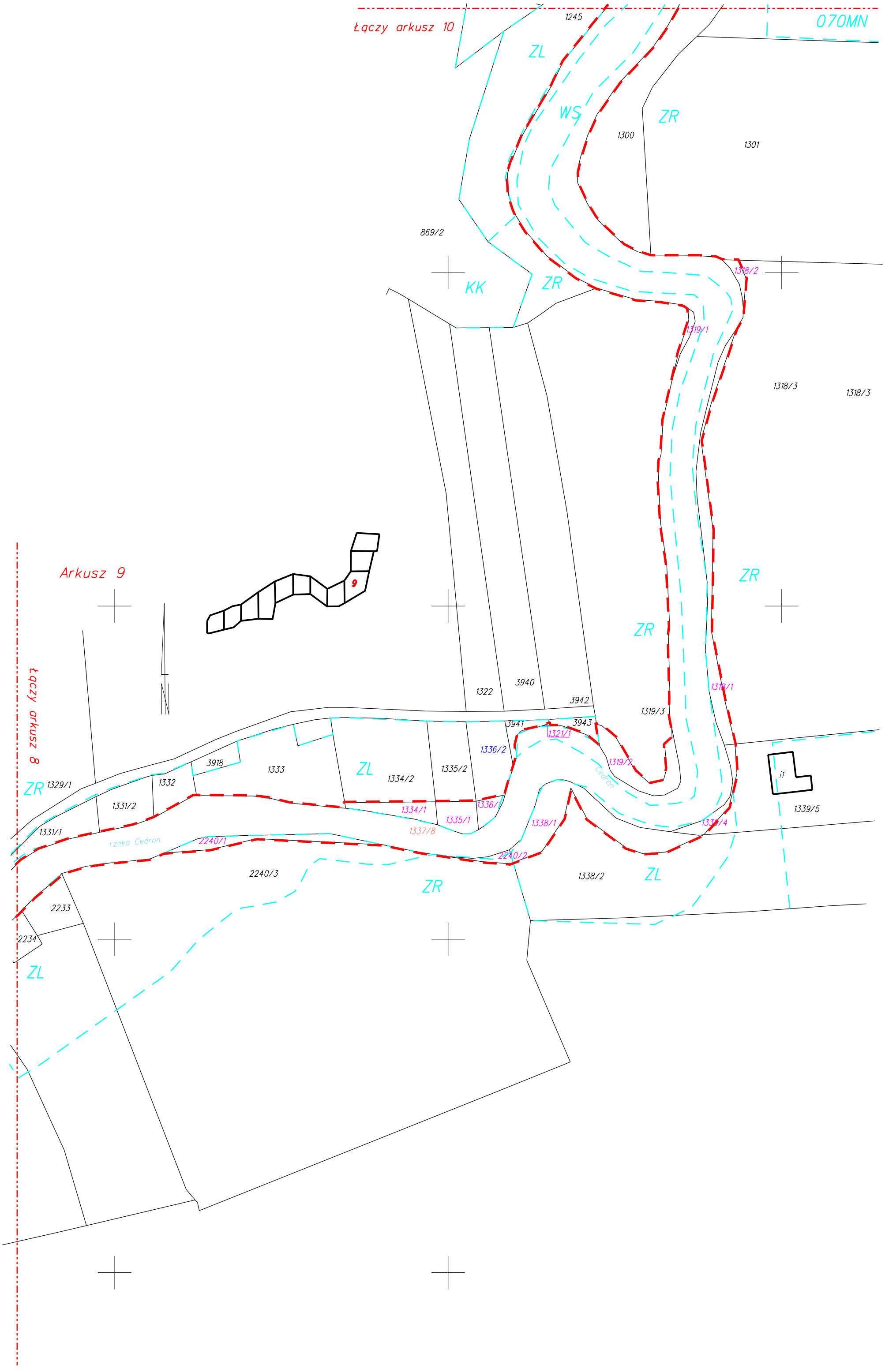
Łączy arkusz 10
1245
070MN
ZL
WS
ZR
1300
1301
869/2
KK
ZR
1318/2
1319/1
1318/3
1318/3
Arkusz 9
9
ZR
ZR
łączy arkusz 8
1322
3940
3942
1319/3
1318/1
3941
3943
1321/1
1336/2
1319/2
3918
1333
ZL
1334/2
1335/2
Cedron
i1
ZR
1329/1
1332
1331/2
1334/1
1336/1
1335/1
1339/5
1331/1
1337/8
1338/1
1338/4
rzeka Cedron
2240/1
2240/2
2240/3
ZR
1338/2
ZL
2233
2234
ZL

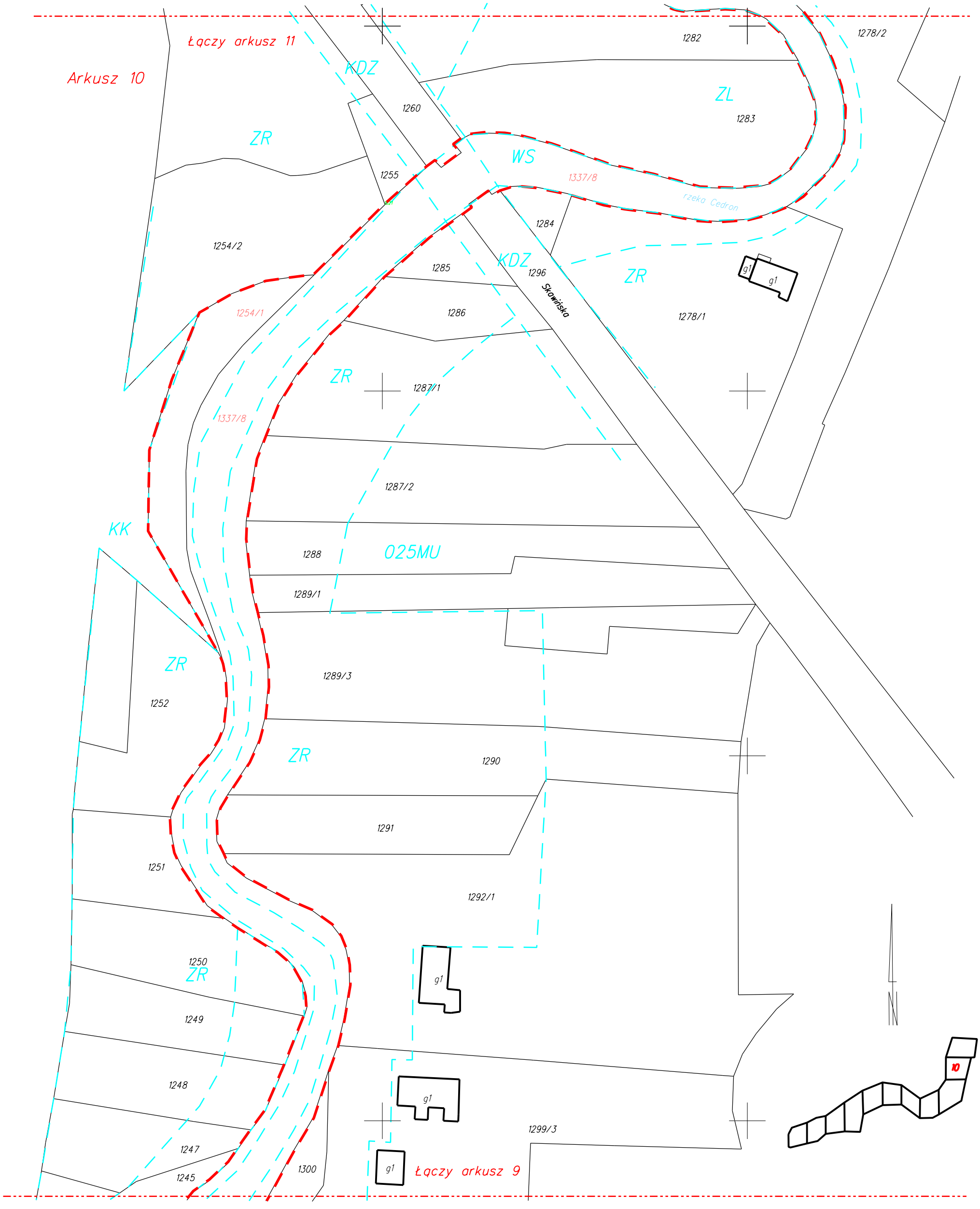
Łączy arkusz 11
Arkusz 10
KDZ
1260
1282
1278/2
ZL
1283
ZR
WS
1337/8
rzeka Cedron
1255
1284
1254/2
KDZ
1296
1285
ZR
g1
g1
Skowińska
1286
1278/1
1254/1
ZR
1287/1
1337/8
1287/2
KK
1288
025MU
1289/1
ZR
1289/3
1252
ZR
1290
1291
1251
1292/1
1250
ZR
g1
1249
1248
g1
1299/3
1247
1245
1300
g1
Łączy arkusz 9
10

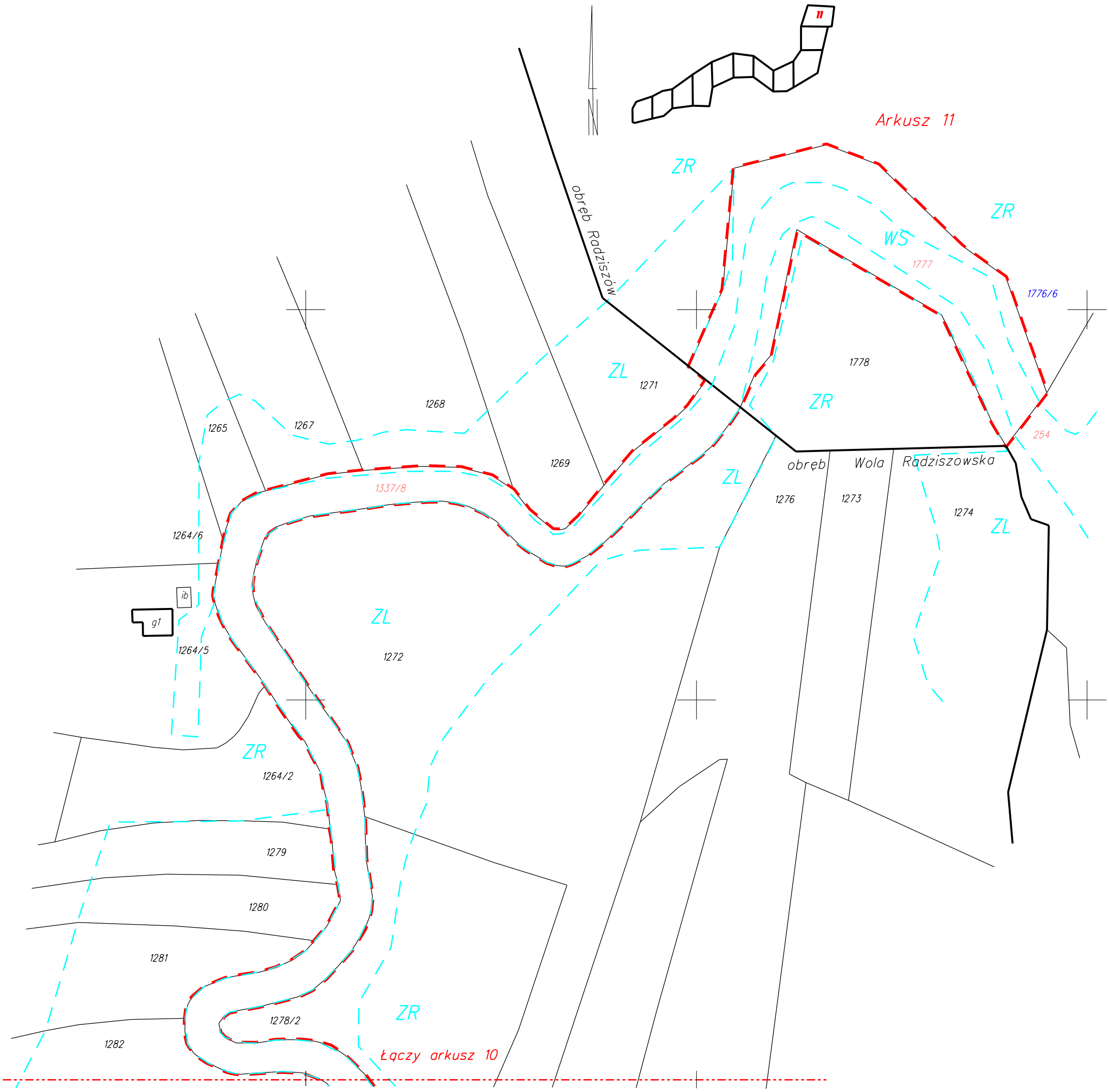
11
Arkusz 11
N
obręb Radziszów
ZR
ZR
WS
1777
1776/6
1778
ZR
ZL
1271
1268
1265
1267
1269
254
obręb Wola Radziszowska
ZL
1337/8
1276
1273
1274
ZL
1264/6
ib
g1
ZL
1264/5
1272
ZR
1264/2
1279
1280
1281
ZR
1278/2
1282
Łączy arkusz 10